




*Recce & Site
conditions Mapping*

Project Sites





Community level
Consultations



*Consultations with
Elected representatives*



gap Assessment
exercises




Mapping of various Activities in
the Community



Mapping of Best Practices
from Community

Studies involving consultants & service providers





Capacity Building & Training sessions






Household Survey

*Water
sampling
for
Hydrological
studies*



Aerial Mapping & Preparation of Community maps





*Site measurements
& Topographic
Mapping
activities*



Co—design
Workshops
with
Department
stakeholders





Community
Feedback and
Ideas sharing
sessions